













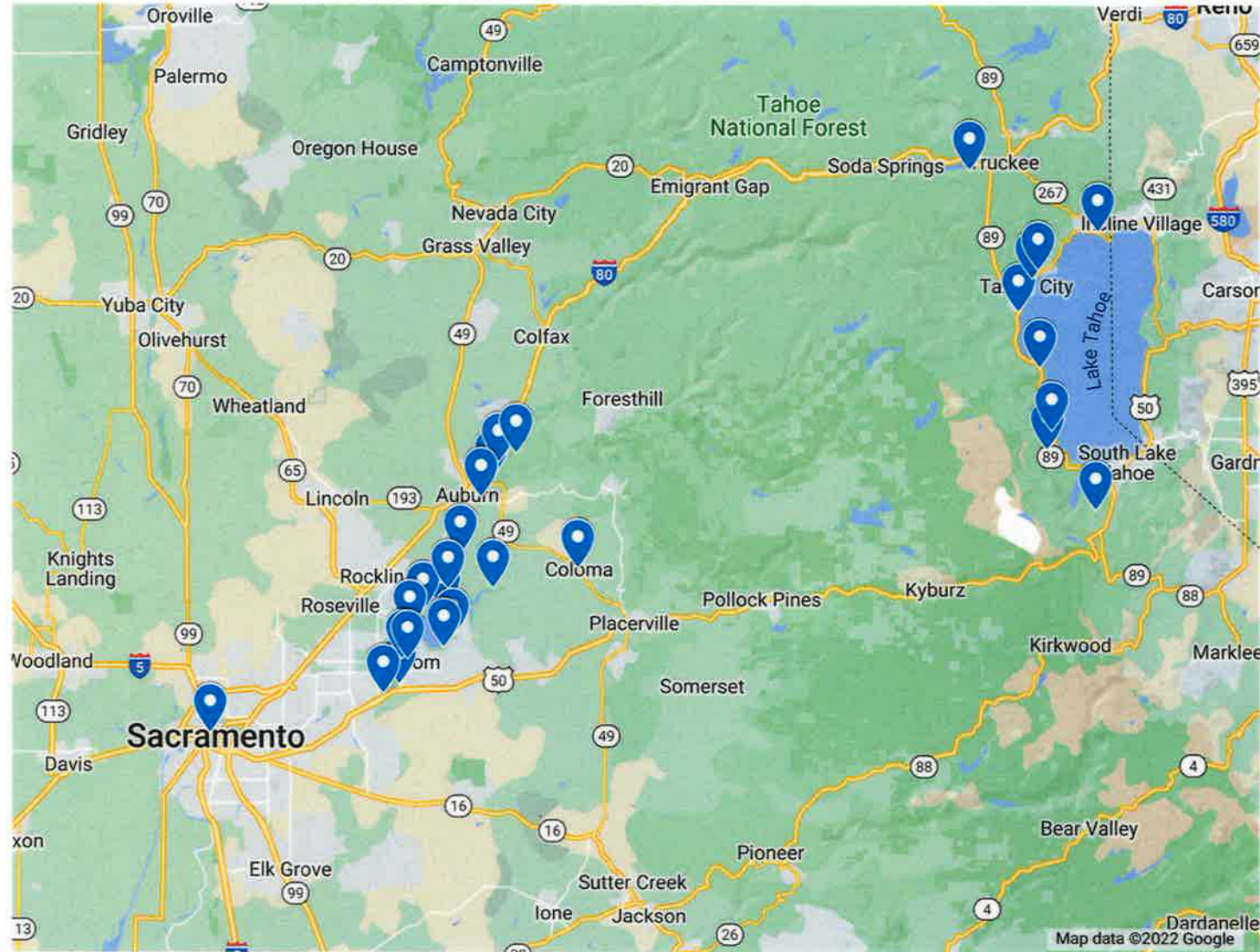


# State Parks near Folsom

## Park Names

-  Folsom Lake State Recreation Area
-  Old Sacramento State Historic Park
-  Auburn State Recreation Area
-  D. L. Bliss State Park
-  Ed Z'berg Sugar Pine Point State Park
-  Emerald Bay State Park
-  Marshall Gold Discovery State Historic Park
-  Washoe Meadows State Park
-  Burton Creek State Park
-  Donner Memorial State Park
-  Kings Beach State Recreation Area
-  Tahoe State Recreation Area
-  Ward Creek Park trailhead
-  Brannan Island State Recreation Area



These parks are in Sacramento, El Dorado, and Placer County.



Folsom Powerhouse State  
Historic Park



Black Miners Bar



Nimbus Flat State Recreation  
Area



Willow Creek Recreation Area



Mormon Island Wetlands State  
Park



Browns Ravine Recreation  
Area



Beals Point Recreation Area



Folsom Lake - Granite Bay  
Entrance



Folsom Lake Park



Rattlesnake Bar Boat Launch



South Fork American River  
Trail



Robie Point



Lake Clementine Trail



Lower Lake Clementine Dam



Auburn State Recreation Area